

KEY TO MAP SYMBOLS



Tollways (CityLink Ph 13 26 29, EastLink Ph 13 54 65)



Proposed Freeways (VicRoads)



Primary State Arterial Roads (VicRoads), under construction with distance from Melbourne GPO (km)



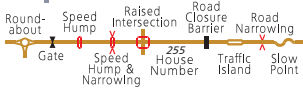
Secondary State Arterial Roads (VicRoads), under construction, proposed



Major Roads (Local Council), under construction, proposed



Collector Roads (Local Council), under construction, proposed



Local Traffic Streets (Local Council), with Traffic Management devices



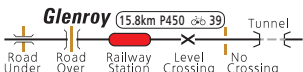
Roads not fully trafficable (some roadways proposed or unformed)



Tracks, Four Wheel Drive access tracks



Tramways, with stop numbers, route numbers, wheelchair accessible tram stops & terminus



Railways, with distance from Flinders Street Station, number of car parking spaces and bicycle lockers available



Underground Railway Lines & Stations



Bus Routes, with route number, route direction arrow & route terminus



Municipal Boundaries and Municipal Names

Use as a guide only. The precise legal boundary may be along a property boundary, the centre of a road or creek.



Metropolitan Fire Brigade & Country Fire Authority Boundary



Suburb/Locality Boundaries

Use as a guide only. The precise legal boundary may be along a property boundary, the centre of a road or creek.

MELBOURNE 3000 Westgarth



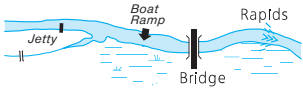
Fruit Fly Exclusion Zone, shown on maps X913 to X930



Recreation Reserves and Parks, with Sports Ground, Golf Courses



Proposed Parks, Buildings, Shops



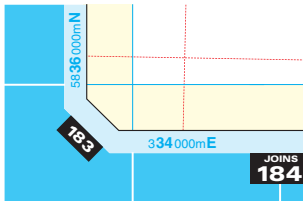
Rivers and Creeks, with Footbridge, Jetty, Boat Launching Ramp, Wetlands, Area Subject to Inundation



Mangroves, Beach Access Markers, Beaches, Marine National Parks & Sanctuaries, Rocks



Direction & Straight Line Distance to Melbourne, Geelong



Map Grid of Australia (MGA) Co-ordinate (km)

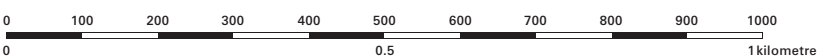
Edge of Adjoining Map, showing area of overlap coloured yellow

Adjoining Map Numbers Including diagonally adjoining Map Numbers

1A - 1D MAP SCALE 1:5000



RED BORDERED MAP SCALE 1:10000



MELBOURNE MAPS SCALE 1:20000



GEE LONG MAPS SCALE 1:20000



MAP GRID of AUSTRALIA

The Map Grid of Australia (MGA) Zone 55 Co-ordinates, shown on Melway blue, gold and red bordered maps, is derived from the Universal Transverse Mercator projection on the Geocentric Datum of Australia 1994 (GDA 94). This is compatible with the WGS 84 datum for GPS units.

- National & State Road Network Route Numbers
- National & State Road Network Route Numbers
- Metropolitan Route Numbers
- Tourist Route Numbers
- Traffic Lights, Pedestrian Lights
- One-way Traffic
- Bridges under 4.6 metres clearance
- Police Stations
- Hospitals
- Fixed Speed & Red Light Cameras
- Petrol Stations
- Post Offices
- Public Telephones
- Places of Worship
- Hotels, Motels
- Restaurants
- Toilets
- Kindergartens, Preschool Centres
- Child Care Centres
- Community Houses, Neighbourhood Houses
- Libraries
- Halls
- Maternal & Child Health Centres
- Facility for Disabled People
- Right of Way
- Information Centres, Accredited Information Centres
- Lookouts
- Cliffs
- Transmission Line Pylons
- Shops, Shopping Centres
- Malls or Public Open Space
- Swimming Pools, Bowling Clubs, Tennis Courts
- Car Parks, Undercover Parking, Vehicle Entrance
- Disabled Motorist Parking Bays
- Bicycle Station
- Bicycle Tracks, Equestrian Trails
- Walking Tracks, Steps
- No Dogs, No Horses Permitted
- Features, Buildings, Pavilions
- Playgrounds, Barbecues
- Emergency Helicopter Landing Sites
- Public Mooring - 4 hour limit
- Monuments
- Communications Tower
- Bayside City Council Car Park Emergency Location Number
- Emergency Beach Locations Phillip Island maps 731-734
- Emergency Markers (Dial 000)
- Camping Access Markers
- Vineyards or Wineries
- North Point on all maps is Grid North based on VicGrid 94 projection
- Magnetic North is 11°3'108" East (2014)